



# CONSENT TO VACATION OF STREETS, ALLEYS AND PLATS

City Planning & Development Department  
City Hall, 414 E. 12<sup>th</sup> Street, 15<sup>th</sup> floor; Kansas City, MO 64106-2795  
Phone (816) 513-2846 | Fax (816) 513-2838 | [www.kcmo.gov/planning](http://www.kcmo.gov/planning)

### Case No.

In the matter of the vacation of:

ALL THAT PART OF THE 16.00 FOOT ALLEY LYING BETWEEN BLOCK 32, WEST KANSAS, A SUBDIVISION IN KANSAS CITY, JACKSON COUNTY, MISSOURI AND LOT 15, BLOCK 8, PACIFIC PLACE, A SUBDIVISION IN SAID CITY, COUNTY, AND STATE AND THAT PART OF THE 20.00 FOOT ALLEY LYING BETWEEN LOTS 1 THRU 5 AND LOTS 9 THRU 15, SAID BLOCK 8, PACIFIC PLACE, BEING MORE PARTICULARLY DESCRIBED AS FOLLOWS: BEGINNING AT THE INTERSECTION OF THE EAST RIGHT OF WAY LINE OF WYOMING STREET, AS NOW ESTABLISHED, WITH THE NORTH LINE OF SAID 16.00 FOOT ALLEY; THENCE EAST ALONG SAID NORTH LINE TO THE NORTHERLY PROLONGATION OF THE WEST LINE OF SAID LOTS 1 THRU 5; THENCE SOUTH ALONG SAID WEST LINE AND NORTHERLY PROLONGATION THEREOF, TO THE SOUTHWEST CORNER OF SAID LOT 5, SAID POINT BEING ON THE NORTHWEST LINE OF AN EXISTING 20.00 FOOT ALLEY; THENCE SOUTHWEST ALONG SAID NORTHWEST LINE, TO THE EAST LINE OF SAID LOTS 9 THRU 15; THENCE NORTH ALONG THE EAST LINE OF SAID LOTS 9 THRU 15, TO THE SOUTH LINE OF SAID 16.00 FOOT ALLEY; THENCE WEST ALONG THE SOUTH LINE OF SAID 16.00 FOOT ALLEY, TO SAID EAST RIGHT OF WAY LINE OF WYOMING STREET; THENCE NORTH ALONG SAID EAST RIGHT OF WAY LINE OF WYOMING STREET, TO THE POINT OF BEGINNING.

Know all men by these presents: That the undersigned, being owners of the real estate described below set opposite our names respectively and immediately adjoining the area for the vacation of which a petition has been filed, do as such abutting owners hereby consent that said area may be vacated in manner and form, as set out in said petition. We severally own the property set opposite our names printed and signed below.

Filed _____, 20____	
_____	by _____
City Clerk	Deputy




# CONSENT TO VACATION OF STREETS, ALLEYS AND PLATS

City Planning & Development Department  
City Hall, 414 E. 12th Street, 15th floor; Kansas City, MO 64106-2795  
Phone (816) 513-2846 | Fax (816) 513-2838 | [www.kcmo.gov/planning](http://www.kcmo.gov/planning)

## CONSENT OF LIMITED LIABILITY COMPANIES


Case No.

Owner's name	Legal description of property
<p><b>West Bottom Flats II LLC</b></p> <p>By: WBF II Manager LLC, its managing member</p> <p>By: </p> <p>Name: Melissa Ferchill Swingos Title: Manager</p>	<p>See attached Exhibit A.</p>

STATE OF OHIO )  
 ) ss.  
COUNTY OF CUYAHOGA )

On this 9<sup>TH</sup> day of OCTOBER, 2023 before me, a Notary Public in and for said state, personally appeared MELISSA FERCHILL SWINGOS who being by me duly sworn did say that he/she is the managing member of WBF II MANAGER, a MISSOURI limited liability company, and that the within instrument was signed and sealed in behalf of said limited liability company by authority of its members, and acknowledged said instrument to be the free act and deed of said limited liability company for the purposes therein stated.

Subscribed and sworn to before me on this 9<sup>TH</sup> day of OCTOBER, 2023



Notary Public in and for Said County and State

  
Notary Public



# CONSENT TO VACATION OF STREETS, ALLEYS AND PLATS

City Planning & Development Department  
City Hall, 414 E. 12th Street, 15th floor; Kansas City, MO 64106-2795  
Phone (816) 513-2846 | Fax (816) 513-2838 | [www.kcmo.gov/planning](http://www.kcmo.gov/planning)

## CONSENT OF LIMITED LIABILITY COMPANIES

Case No.

Owner's name	Legal description of property
<p><b>Twain GL XXI, LLC</b></p> <p>By: </p> <p>Name: Jela Dilber Title: Authorized Person</p>	<p>See attached Exhibit A.</p>


STATE OF Missouri )  
COUNTY OF St Louis ) ss.

On this 9<sup>th</sup> day of October, 2022, before me, a Notary Public in and for said state, personally appeared Jela Dilber who being by me duly sworn did say that she is an Authorized Person of Twain GL XXI, LLC a Missouri limited liability company, and that the within instrument was signed and sealed in behalf of said limited liability company by authority of its members, and acknowledged said instrument to be the free act and deed of said limited liability company for the purposes therein stated.

Subscribed and sworn to before me on this 9<sup>th</sup> day of October, 2022.

Notary Public in and for Said County and State

  
Notary Public






# CONSENT TO VACATION OF STREETS, ALLEYS AND PLATS

City Planning & Development Department  
City Hall, 414 E. 12th Street, 15th floor; Kansas City, MO 64106-2795  
Phone (816) 513-2846 | Fax (816) 513-2838 | [www.kcmo.gov/planning](http://www.kcmo.gov/planning)

## CONSENT OF LIMITED LIABILITY COMPANIES


Case No.

Owner's name	Legal description of property
<p><b>West Bottoms Midwest LLC</b></p> <p>By: </p> <p>Name: Melissa Ferchill Swingos Title: Member</p>	<p>See attached Exhibit A.</p>


STATE OF OHIO )  
COUNTY OF CUYAHOGA ) ss.

On this 9<sup>TH</sup> day of OCTOBER, 2023 before me, a Notary Public in and for said state, personally appeared Melissa Ferchill Swingos, who being by me duly sworn did say that she is the managing member of West Bottoms Midwest LLC, a Missouri limited liability company, and that the within instrument was signed and sealed in behalf of said limited liability company by authority of its members, and acknowledged said instrument to be the free act and deed of said limited liability company for the purposes therein stated.

Subscribed and sworn to before me on this 9<sup>TH</sup> day of OCTOBER, 2023



Notary Public in and for Said County and State

  
Notary Public

## EXHIBIT A

### Legal Description of Property Owned by West Bottoms Flats II, LLC:

1525 W 9<sup>th</sup> St:

WEST KANSAS ADD #1 W 70.80' OF E 261.71' OF BLK 32

1527 W 9<sup>th</sup> St:

WEST KANSAS ADDITION #1 E 74.29' OF W 122.29' OF BLK 32

### Legal Description of Property Owned by Twain GL XXI, LLC:

1515 W 9TH ST:

WEST KANSAS ADD # 1 BEG 72.85' W OF SW COR OF INTERSEC 9TH ST LIBERTY ST TH CONT W 118.06' TH S 132' TO C/L VAC ALLEY TH E ALG C/L 8.91' TH S 150.45' ALG W LI LOTS 1-5 PACIFIC PL TH NE ALG SELY LOT 597.27' TH NWLY 17.45' TH N 91.5' TH E 37.15' TH N 31.52' TH E 18.78' TH N 108.41' TO POB BEING PT OF BLK 32 WEST KANSAS ADD # 1 & PT OF LOTS 1 THRU 5 BLK 8 PACIFIC PLACE

1529 W 9TH ST:

WEST KANSAS ADD #1 W 48' OF BLK 32 & N 1/2 VAC ALLEY S & ADJ

### Legal Description of Property Owned by West Bottoms Midwest LLC:

911 Wyoming St:

All that part of the West Half of the Northwest Fractional Quarter of Section 6, Township 49, Range 33, in Kansas City, Jackson County, Missouri, described as follows: Beginning at a point on the East line of Wyoming Street at the intersection of the South line of WEST KANSAS ADDITION NO. 1, a subdivision in Kansas City, Jackson County Missouri; thence East along the South line of said subdivision 182 feet, more or less, to the intersection of the produced West line of an alley; thence South along said produced West line and along the West line of said alley 54.24 feet; thence in a Westerly direction on a straight line to a point in the East line of Wyoming Street 56.48 feet South of the South line of said WEST KANSAS ADDITION NO. 1; thence North along the East line of Wyoming Street to the Point of Beginning (except the part thereof condemned for public alley, 16 feet wide, by Ordinance of Kansas City, Missouri, No.17950, approved July 26, 1879); said premises being further described as all of Lots 14 and 15, except

the part thereof in alley, in Block 8, PACIFIC PLACE, a subdivision in Kansas City, Jackson County Missouri.

and

All that part of the West Half of the Northwest Fractional Quarter of Section 6, Township 49, Range 33, in Kansas City, Jackson County, Missouri, described as follows: Beginning at a point on the East line of Wyoming Street which is 56.48 feet South of the South line of WEST KANSAS ADDITION NO. 1, a subdivision in Kansas City, Jackson County, Missouri; thence Easterly in a straight line 182 feet, more or less, to a point on the West line of an alley, which point is 54.24 feet South of the South line of said WEST KANSAS ADDITION NO. 1; thence South along the West line of said alley, 75 feet; thence West in a straight line to a point on the East line of Wyoming Street which is 131.48 feet South of the South line of said WEST KANSAS ADDITION NO. 1; thence North along the East line of Wyoming Street 75 feet to the Point of Beginning, said premises being further described as all of Lots 11, 12 and 13, Block 8, PACIFIC PLACE, a subdivision in Kansas City, Jackson County, Missouri.